

# Orienteering

















## Orienteering Courses

The Nashoba Brook Watershed Trails Orienteering Course consist of many separate courses. Each starts at the parking lot with the post with a "L" symbol. Follow the directions and distances below. Record the symbol on each post you find. When you are finished use to answer key to check your work.

Course #4 Distance 1.5 miles

Answer Key

Direction	Distance	Symbol
1. 225	57 feet	
2. 225	510 feet	
3. 100	267 feet	
4. 30	288 feet	
5. 177	351 feet	
6. 160	483 feet	
7. 80	372 feet	
8. 183	318 feet	
9. 244	354 feet	
10. 110	1076 feet	
11. 220	267 feet	
12. 7	1284	
13. 25	213	
14. 338	342	
15. 335	833	
16. 24	510	

16.	
15.	
14.	
13.	
12.	
11.	
10.	
9.	
8.	
7.	
6.	
5.	
4.	
3.	
2.	
1.	
Leg	Course #4 Symbols